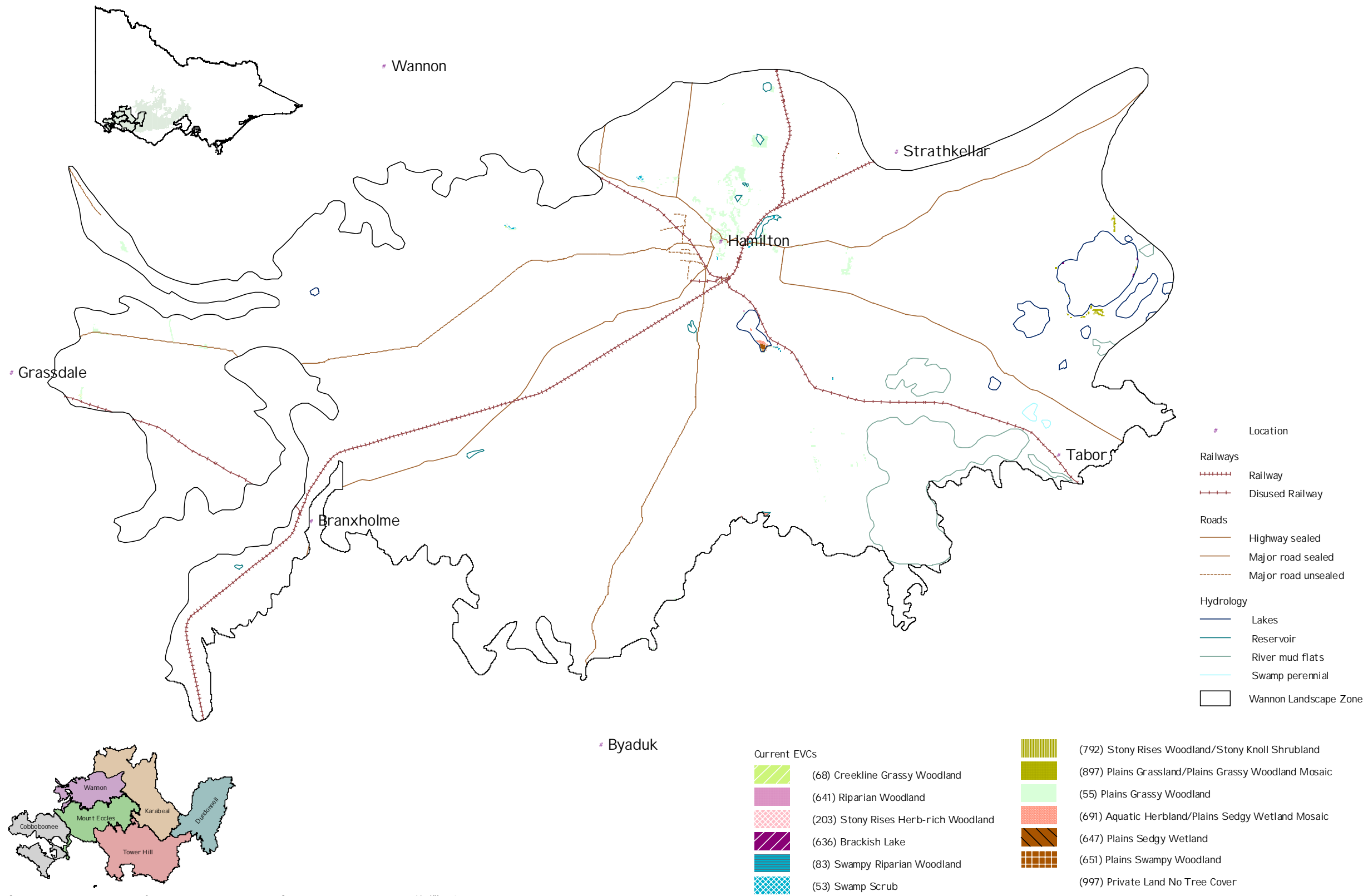


Map 48. Pre-1750 EVCs in the Wannon Zone, Victorian Volcanic Plain bioregion.



8 0 8 16 Kilometers

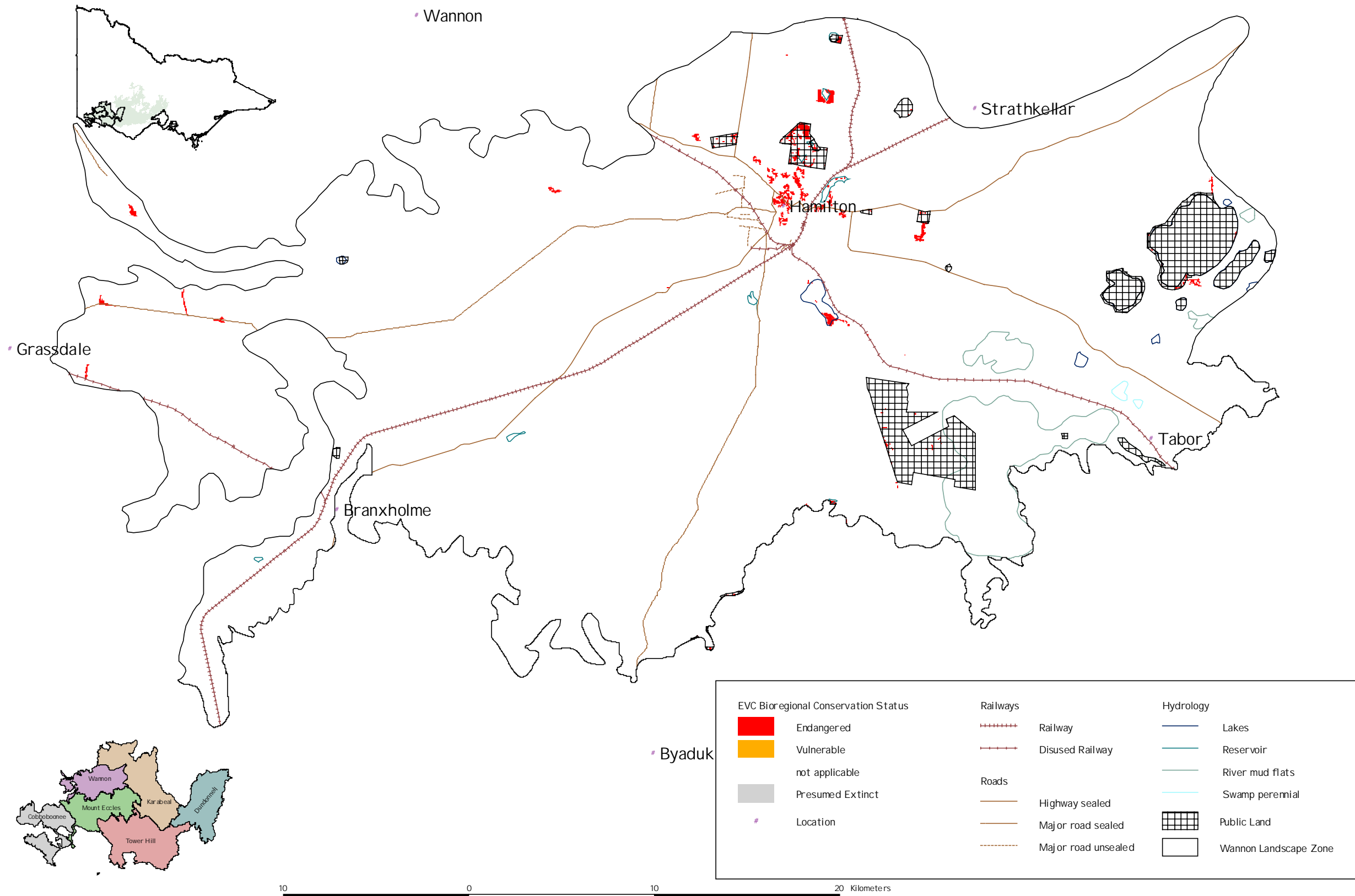


Prepared by Christie Boyle, August 2002
 Base Data from DNRE GIS Corporate Library
 © Department of Natural Resources & Environment
 The State of Victoria, 2002.

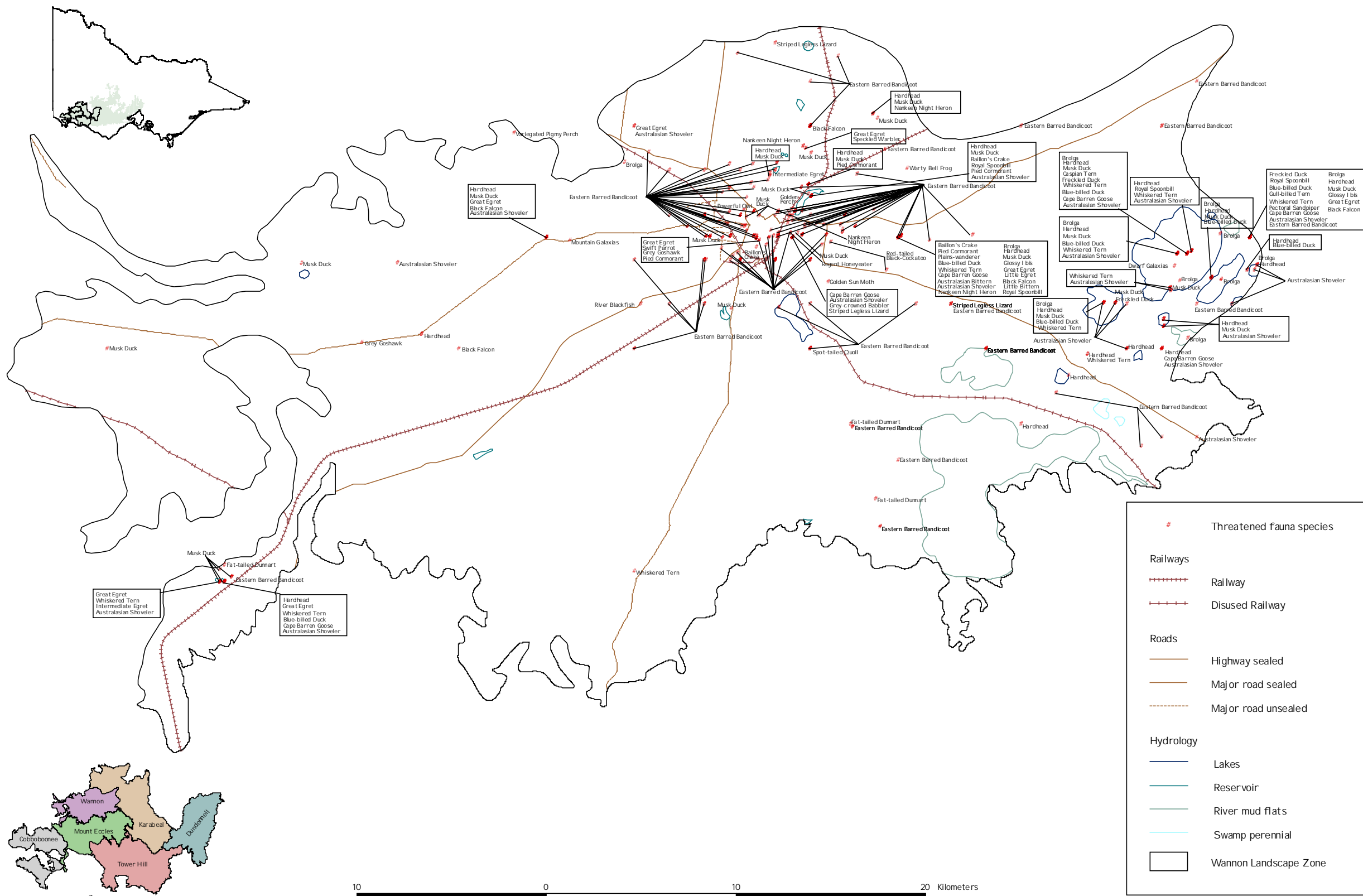
Disclaimer:
 This map is made using the best available information. The creators of this map do not warrant that it is free of error and do not accept liability for loss arising from use of this product beyond its original purpose.



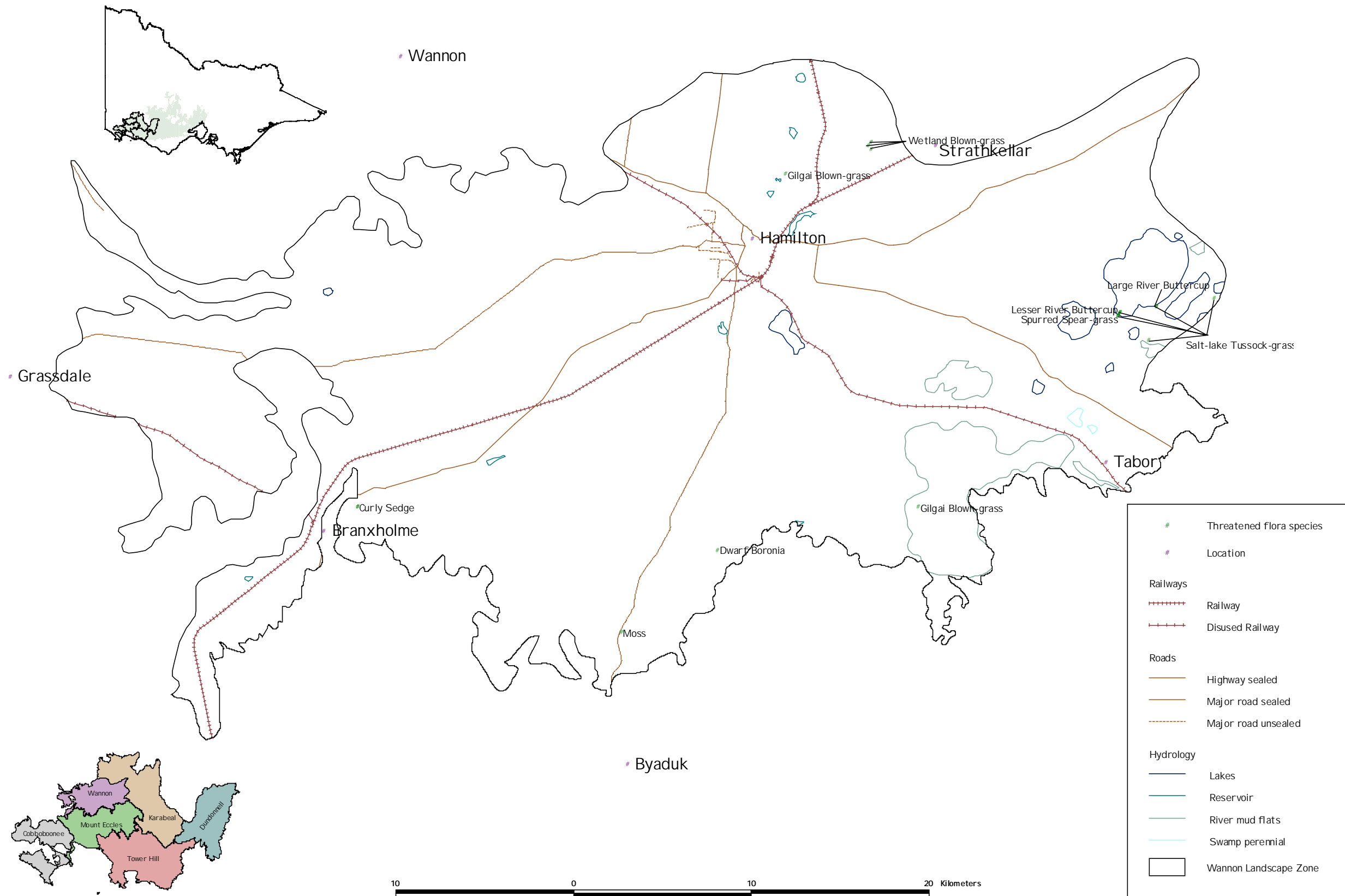
Map 49. Current EVCs in the Wannon Zone, Victorian Volcanic Plain bioregion.



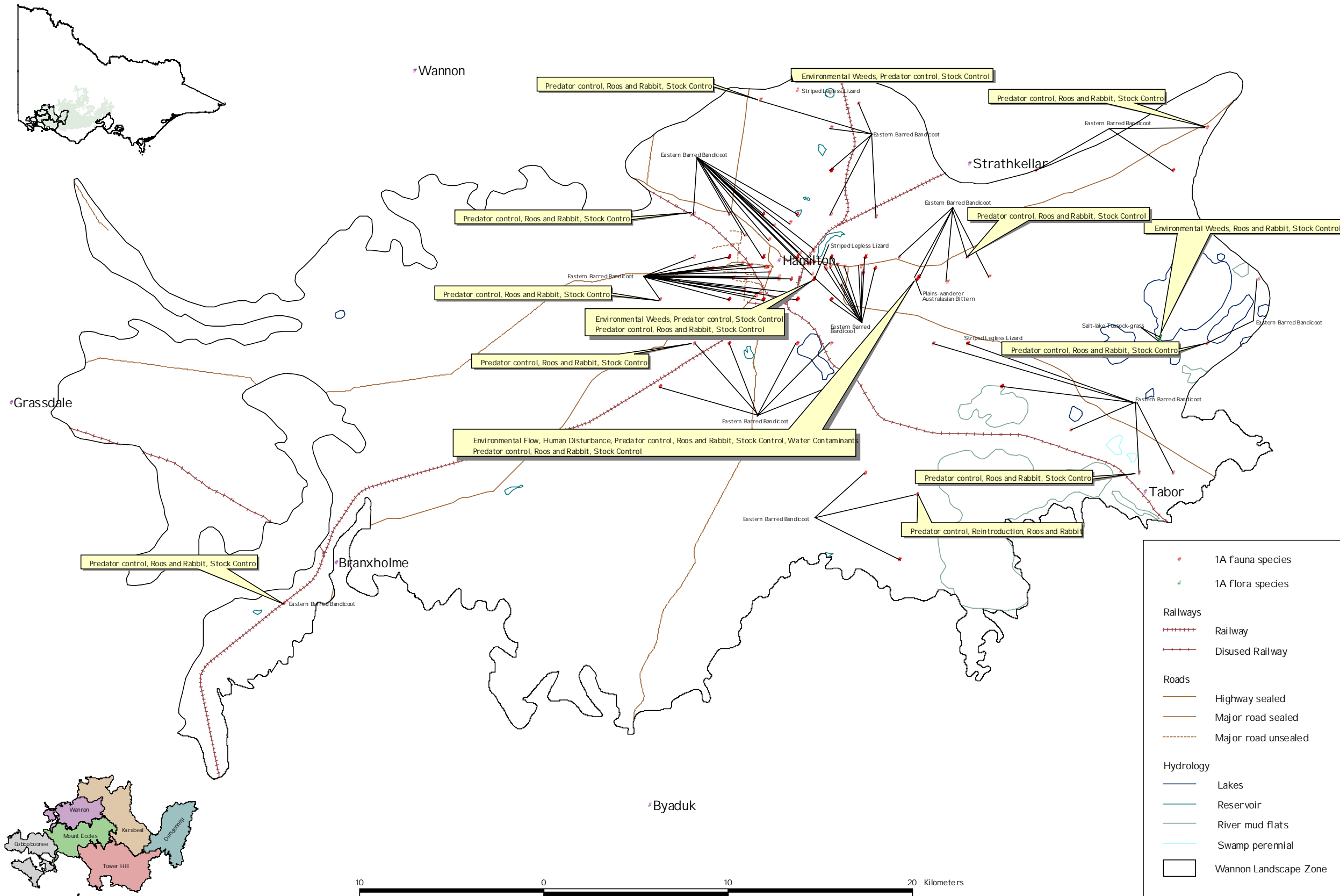
Map 50. Current EVC Conservation Significance and Public Land boundaries in the Wannon Zone, Victorian Volcanic Plain bioregion.



Map 51. Threatened Fauna in the Wannon Zone, Victorian Volcanic Plain bioregion.



Map 52. Threatened Flora in the Wannon Zone, Victorian Volcanic Plain bioregion.



Map 53. 1A species and management actions in the Wannon Zone, Victorian Volcanic Plain bioregion.